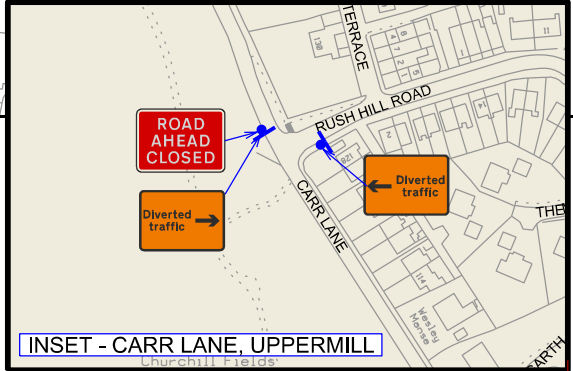
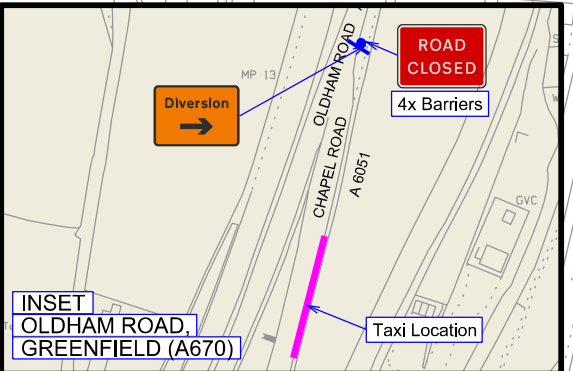
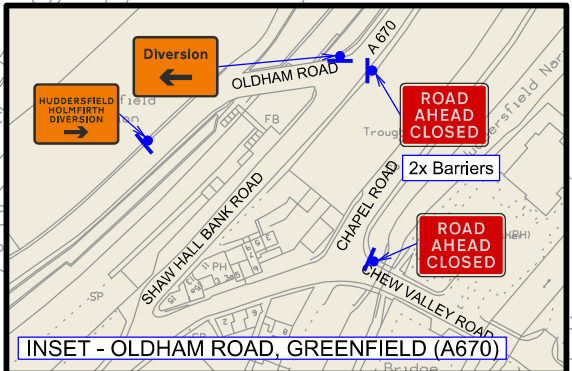
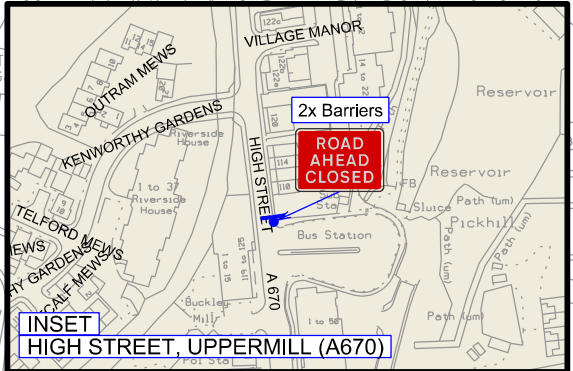
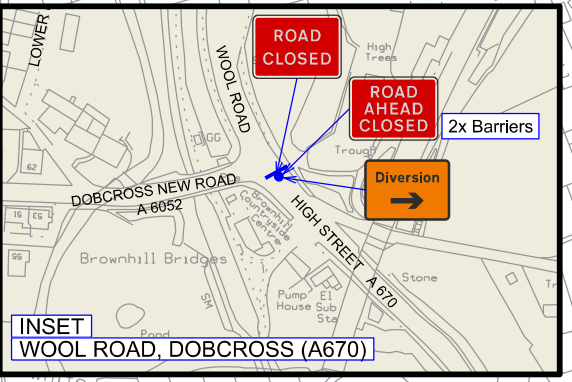
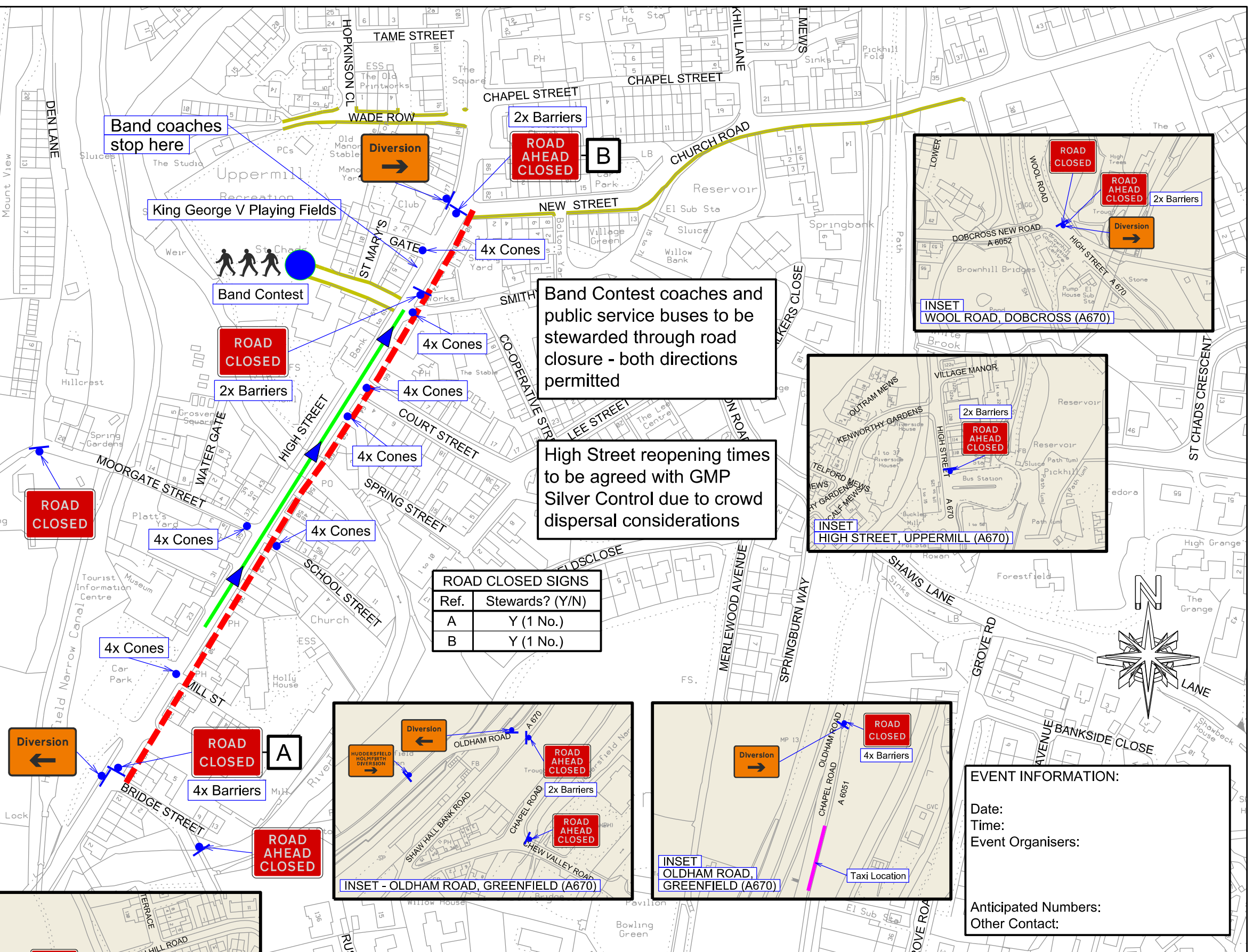


KEY

- Band Contest Location
- Road Closure
- Band Marching Route
- Temporary Prohibition of Waiting
- Taxi Drop-off / Pick-up Location



- NOTES:**
- No dimensions to be scaled from this drawing.
 - Drawing to be read in conjunction with additional traffic management notes and drawings covering locations T1 to T5 between Brownhill Countryside Centre and Chapel Road.

Client		Title	
Project		UPPERMILL BAND CONTEST	
SADDLEWORTH BAND CONTESTS			
Drawn by	Date	Purpose of issue	Drawing No.
Checked by	Date	Scale at A3 size	
Approved by	Date	1:2000	
Rev	Revision details	By	Chk
		App	Date

EVENT INFORMATION:

Date:

Time:

Event Organisers:

Anticipated Numbers:

Other Contact: