

**OLDHAM METROPOLITAN BOROUGH COUNCIL / UNITY PARTNERSHIP**  
**PROPOSAL TO TEMPORARILY CONTROL TRAFFIC**  
**Section 14 Road Traffic Regulation Act 1984**

**COMMENCING** FRIDAY 25 MAY 2018

Restrictions to apply on 25 May 2018 from 0800hrs to 1400hrs

**AFFECTED ROAD** Description of length of road and affected side:

**Church Lane, Uppermill**

- (a) The east side from its junction with Church Road to the Church
- (b) Along the frontage of the Church

**REASON FOR NOTICE**

To maintain safe unimpeded access for vehicles and pedestrians on the occasion of the annual Whit-Walk processions

**TYPE OF NOTICE**

Prohibition of waiting (without disabled badge-holders exemptions), which will be indicated by 'No Waiting' cones in accordance with TSRGD

POLICE INFORMED:- YES

TfGM INFORMED:- NO

WARDS AFFECTED:-

Saddleworth South

WARD COUNCILLORS INFORMED:- NO

**FURTHER INFORMATION CAN BE OBTAINED FROM:-**

Paul Wotton, Traffic Section, Unity Partnership Telephone No. 0161 770 4329

Christine Willis, NSL Services

Telephone No. 0161 628 9167

DRAWING NO:- 290/A4/79A/18

Expenditure Code:- R43317 40620 A001

*Paul Wotton*

DATE:

*25/4/18*

PP EXECUTIVE DIRECTOR,  
ECONOMY, SKILLS, AND NEIGHBOURHOODS



Proud to be  
part of the  
Oldham team

**OLDHAM METROPOLITAN BOROUGH COUNCIL / UNITY PARTNERSHIP**  
**PROPOSAL TO TEMPORARILY CONTROL TRAFFIC**  
**Section 14 Road Traffic Regulation Act 1984**

**COMMENCING FRIDAY 25 MAY 2018**

Restrictions to apply on Friday 25 May 2018 from 0800hrs to midnight

**AFFECTED ROADS** Description of length of road and affected side(s):

- (a) **Millgate and The Sound, Delph** - Both sides  
From its junction with Huddersfield Road to its junction with Grains Road
- (b) **Holland Close, Delph** - Both sides  
From Gartside Street to its cul-de-sac end
- (c) **Gartside Street, Delph** - Both sides  
From its junction with King Street to Holland Close
- (d) **King Street, Delph** - Both sides  
From its junction with Grains Road to High Street
- (e) **High Street, Delph** - Both sides  
From King Street to its junction with Denshaw Road
- (f) **Delph Lane, Delph** - North side  
From its junction with Denshaw Road to its junction with Huddersfield Road
- (g) **Delph Lane, Delph** - South side  
From its junction with Denshaw Road to its junction with Palinwood Road
- (h) **Delph Lane, Delph** - South side  
From its junction with Sandbed Lane to its junction with Huddersfield Road
- (i) **Sandbed Lane, Delph** - Both sides  
From its junction with Delph Lane, to its junction with Huddersfield Road
- (j) **Denshaw Road, Delph** - Both sides  
**South side:** From its junction with High Street to a point 180m north-west of its junction with Pingle Lane  
**North side:** From its junction with High Street to its junction with Lodge Lane

**REASON FOR NOTICE**

To maintain safe unimpeded access for vehicles and pedestrians on the occasion of the annual Whit-Walk Processions and Band Contest.

**TYPE OF NOTICE**

Prohibition of waiting (without disabled badge-holders exemptions), which will be indicated by 'No Waiting' cones in accordance with TSRGD

POLICE INFORMED:- YES

TfGM INFORMED:- NO

WARDS AFFECTED:-

Saddleworth North

WARD COUNCILLORS INFORMED:- NO

**FURTHER INFORMATION CAN BE OBTAINED FROM:-**

Paul Wotton, Traffic Section, Unity Partnership Telephone No. 0161 770 4329  
Christine Willis, NSL Services Telephone No. 0161 628 9167

DRAWING NO:- 290/A4/79B/18

Expenditure Code:- R43317 40620 A001

*Paul Wotton*

*PP*

.....  
EXECUTIVE DIRECTOR,  
ECONOMY, SKILLS, AND NEIGHBOURHOODS

DATE: 25/4/18



Proud to be  
part of the  
Oldham team

**OLDHAM METROPOLITAN BOROUGH COUNCIL / UNITY PARTNERSHIP****PROPOSAL TO TEMPORARILY CONTROL TRAFFIC****Section 14 Road Traffic Regulation Act 1984****COMMENCING** FRIDAY 25 MAY 2018

Restrictions to apply on Friday 25 May 2018 from 0800hrs to midnight

**AFFECTED ROADS** Description of length of road and affected side(s):

- (a) **Huddersfield Road, Denshaw** - Both sides  
From its junction with Oldham Road to its junction with Range Lane
- (b) **Delph Road, Denshaw** - Both sides  
From its junction with Huddersfield Road to its junction with Range Lane
- (c) **Oldham Road, Denshaw** - Both sides  
**East side:** From its junction with Huddersfield Road for a distance of 325 metres in a south-westerly direction  
**West side:** From its junction with Rochdale Road up to the **former** Black Horse public house car park entrance  
**West side:** From property number 16 Oldham Road up to the Printers Arms Car Park entrance
- (d) **Ripponden Road, Denshaw** - Both sides  
From its junction with Huddersfield Road to its junction with Dumfries Avenue
- (e) **Rochdale Road, Denshaw** - Both sides  
From its junction with Oldham Road to a point 25 metres north west of its junction with Lichfield Close
- (f) **Range Lane, Denshaw** - Both sides  
From its junction with Huddersfield Road to its junction with Delph Road

**REASON FOR NOTICE**

To maintain safe unimpeded access for vehicles and pedestrians on the occasion of the annual Whit-Walk Processions and Band Contest.

**TYPE OF NOTICE**

Prohibition of waiting (without disabled badge-holders exemptions), which will be indicated by 'No Waiting' cones in accordance with TSRGD

POLICE INFORMED:- YES

TfGM INFORMED:- NO

WARDS AFFECTED:-

Saddleworth North

WARD COUNCILLORS INFORMED:- NO

**FURTHER INFORMATION CAN BE OBTAINED FROM:-**

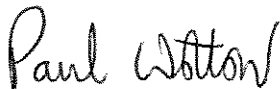
Paul Wotton, Traffic Section, Unity Partnership Telephone No. 0161 770 4329

Christine Willis, NSL Services


Telephone No. 0161 628 9167

DRAWING NO:- 290/A4/79C/18

Expenditure Code:- R43317 40620 A001



DATE: 25/4/18

Proud to be  
part of the  
Oldham team EXECUTIVE DIRECTOR,  
ECONOMY, SKILLS, AND NEIGHBOURHOODS

**OLDHAM METROPOLITAN BOROUGH COUNCIL / UNITY PARTNERSHIP**  
**PROPOSAL TO TEMPORARILY CONTROL TRAFFIC**  
**Road Traffic Regulation Act 1984**

**COMMENCING** FRIDAY 25 MAY 2018

Restrictions to apply on Friday 25 May 2018 from 0800hrs to midnight

**AFFECTED ROAD(s)** Description of length of road and affected side(s):

- (a) **Sam Road, Diggle.** South side.  
From Sam Road Car Park entrance to its junction Huddersfield Road
- (b) **Sam Road, Diggle.** North side.  
From its junction with Heather Way to its junction with Huddersfield Road
- (c) **Sunfield Lane, Diggle.** Both sides.
- (d) **Huddersfield Road, Diggle.** Both sides.  
From its junction with Huddersfield Road, to its junction with Sunfield Estate.  
From its junction with Sam Road, to its junction with Carr Lane.
- (e) **Huddersfield Road, Diggle.** West side.  
From its junction with Sam Road, to a point opposite the pedestrian entrance to Diggle Fields to the junction with Dorset Avenue .
- (f) **Huddersfield Road, Diggle.** East side.  
From its junction with Sam Road, to a point 39 metres southwest of its junction with the un-named access to the former Shaw's Pallets premises.
- (g) **Huddersfield Road, Diggle.** West side.  
From its junction with Ambrose Crescent to its junction with Standedge Road.
- (h) **Huddersfield Road, Diggle.** East side.  
From its junction with Wool Road, for a distance of 110 metres in a northeasterly direction.
- (i) **Huddersfield Road, Diggle.** East side.  
From a point 250 metres northeast of its junction with Standedge Road, for a distance of 60 metres in a northeasterly direction.
- (j) **Station Road, Diggle.** Both sides.  
From its junction with Harrop Court Road, for a distance of 15 metres in a southwesterly direction.
- (k) **Station Road, Diggle.** Both sides.  
From its junction with Harrop Court Road, for a distance of 10 metres in a southeasterly direction.
- (l) **Station Road, Diggle.** Southwest side.  
From its junction with Lee Side, for a distance of 10 metres in a northwesterly direction.
- (m) **Lee Side, Diggle.** Northwest side.  
From its junction with Station Road, for a distance of 10 metres in a northeasterly direction.

**REASON FOR NOTICE** To maintain safe unimpeded access for vehicles and pedestrians on the occasion of the annual Whit-Walk Processions, and Band Contest

**TYPE OF NOTICE AND ORDER** Prohibition of waiting (without disabled badge-holders exemptions), which will be indicated by 'No Waiting' cones in accordance with TSRGD

POLICE INFORMED:- YES

TfGM INFORMED:- NO

WARDS AFFECTED:-

Saddleworth North

WARD COUNCILLORS INFORMED:- NO

**FURTHER INFORMATION CAN BE OBTAINED FROM:-**

Paul Wotton, Traffic Section, Unity Partnership  
Christine Willis, NSL Services

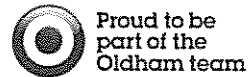
Telephone No. 0161 770 4329  
Telephone No. 0161 628 9167

DRAWING NO:- 290/A4/79D/18

Expenditure Code:- R43317 40620 A001

*Paul Wotton*  
.....  
EXECUTIVE DIRECTOR,  
ECONOMY, SKILLS, AND NEIGHBOURHOODS

DATE: 25/4/18



**OLDHAM METROPOLITAN BOROUGH COUNCIL / UNITY PARTNERSHIP**  
**PROPOSAL TO TEMPORARILY CONTROL TRAFFIC**  
**Section 14 Road Traffic Regulation Act 1984**

**COMMENCING FRIDAY 25 MAY 2018**

Restrictions to apply on Friday 25 MAY 2018 from 0800hrs to midnight

**AFFECTED ROADS** Description of length of road and affected side(s):

- (a) **Sugar Lane, Dobcross** - North side  
From The Square to its junction with Wool Road
- (b) **Sugar Lane, Dobcross** - South side  
From The Square to a point 60 metres east of its junction with Nicker Brow
- (c) **The Square, Dobcross** - All sides
- (d) **Platt Lane, Dobcross** - North side  
From its junction with The Square, to its junction with Crib Fold  
**Platt Lane, Dobcross** - South side  
From its junction with The Square, to a point 20 metres west of its junction with Crib Lane
- (e) **Woods Lane, Dobcross** - Both sides  
From its junction with Dobcross New Road to The Square
- (f) **Church Fields, Dobcross** - Both sides  
From its junction with Woods Lane to its junction with The Square
- (g) **Dobcross New Road, Dobcross** - Both sides  
From its junction with Wool Road to its junction with Woods Lane
- (h) **Sandy Lane, Dobcross** – Both sides  
From its junction with the Platt Lane and The Square to its junction with Briarfield Road
- (i) **Wool Road turning circle, Dobcross – Both sides (NEW ITEM for 2018)**  
**Both sides for its whole length**

**REASON FOR NOTICE**

To maintain safe unimpeded access for vehicles and pedestrians on the occasion of the annual Whit-Walk Processions and Band Contest.

**TYPE OF NOTICE**

Prohibition of waiting (without disabled badge-holders exemptions), which will be indicated by 'No Waiting' cones in accordance with TSRGD

POLICE INFORMED:- YES

TfGM INFORMED:- NO

WARDS AFFECTED:-

Saddleworth North

WARD COUNCILLORS INFORMED:- NO

**FURTHER INFORMATION CAN BE OBTAINED FROM:-**

Paul Wotton, Traffic Section, Unity Partnership Telephone No. 0161 770 4329  
Christine Willis, NSL Services Telephone No. 0161 628 9167

DRAWING NO:- 290/A4/79E/18

Expenditure Code:- R43317 40620 A001

*Paul Wotton*

DATE: *25/4/18*

*PP* .....  
EXECUTIVE DIRECTOR,  
ECONOMY, SKILLS, AND NEIGHBOURHOODS





**OLDHAM METROPOLITAN BOROUGH COUNCIL / UNITY PARTNERSHIP**  
**PROPOSAL TO TEMPORARILY CONTROL TRAFFIC**  
**Section 14 Road Traffic Regulation Act 1984**

**COMMENCING FRIDAY 25 MAY 2018**

Restrictions to apply on Friday 25 May 2018 from 0800hrs to midnight

**AFFECTED ROADS** Description of length of road and affected side(s):

- (a) **Well-i-hole Road, Greenfield - Both sides**  
From its junction with Oaklands Road for a distance of 60 metres in a southerly direction
- (b) **Shaw Hall Bank Road, Greenfield - Both sides**  
**South Side:** From its junction with Oldham Road to its junction with Oaklands Road  
**North Side:** From its junction with Oaklands Road for a distance of 65 metres in a north-easterly direction
- (c) **Chew Valley Road, Greenfield - Both sides**  
From its junction with Wellington Road to its junction with Berry Brow
- (d) **Kinders Lane, Greenfield - Both sides**  
From its junction with Chew Valley Road, to a point 20 metres north of its junction with Boarshurst Lane
- (e) **Boarshurst Lane, Greenfield - Both sides**  
From its junction with Kinders Lane, for a distance of 20 metres in an easterly direction
- (f) **Oaklands Road, Greenfield - East side**  
From its junction with Oldham Road to its junction with Shaw Hall Bank Road
- (g) **Oaklands Road, Greenfield - West side**  
From its junction with Shaw Hall Bank Road for a distance of 100 metres in a generally northerly direction
- (h) **Church Road, Greenfield - Both sides**  
From its junction with Oaklands Road for a distance of 40 metres in a south-westerly direction
- (i) **Croft Edge, Greenfield – Both sides**  
From its junction with Greenbridge Lane for a distance of 25 metres in a southwesterly direction

**REASON FOR NOTICE**

To maintain safe unimpeded access for vehicles and pedestrians on the occasion of the annual Whit-Walk Processions and Band Contest.

**TYPE OF NOTICE**

Prohibition of waiting (without disabled badge-holders exemptions), which will be indicated by 'No Waiting' cones in accordance with TSRGD

POLICE INFORMED:- YES

TfGM INFORMED:- NO

WARDS AFFECTED:-

Saddleworth South

WARD COUNCILLORS INFORMED:- NO

**FURTHER INFORMATION CAN BE OBTAINED FROM:-**

Paul Wotton, Traffic Section, Unity Partnership Telephone No. 0161 770 4329

Christine Willis, NSL Services

Telephone No. 0161 628 9167

DRAWING NO:- 290/A4/79G/18

Expenditure Code:- R43317 40620 A001

.....*Paul Wotton*.....

DATE: *25/4/18*

*PW* EXECUTIVE DIRECTOR,  
ECONOMY, SKILLS, AND NEIGHBOURHOODS



Proud to be  
part of the  
Oldham team

**OLDHAM METROPOLITAN BOROUGH COUNCIL / UNITY PARTNERSHIP**  
**PROPOSAL TO TEMPORARILY CONTROL TRAFFIC**  
**Section 14 Road Traffic Regulation Act 1984**

**COMMENCING FRIDAY 25 MAY 2018**

Restrictions to apply on Friday 25 May 2018 from 0800hrs to midnight

**AFFECTED ROADS** Description of length of road and affected side(s):

- (a) **Oldham Road, Grotton** - Both sides  
From its junction with Grotton Hollow to its junction with Mildred Avenue
- (b) **Station Road, Grotton** - Both sides  
From its junction with Oldham Road to its cul-de-sac end
- (c) **'Buses only' lane, Grotton – Both sides (NEW ITEM for 2018)**  
Its entire length from its junction with Station Road to its junction with Oldham Road

**REASON FOR NOTICE**

To maintain safe unimpeded access for vehicles and pedestrians on the occasion of the annual Whit-Walk Processions and Band Contest.

**TYPE OF NOTICE**

Prohibition of waiting (without disabled badge-holders exemptions), which will be indicated by 'No Waiting' cones in accordance with TSRGD

POLICE INFORMED:- YES

TfGM INFORMED:- NO

WARDS AFFECTED:-

Saddleworth West and Lees

WARD COUNCILLORS INFORMED:- NO

**FURTHER INFORMATION CAN BE OBTAINED FROM:-**

Paul Wotton, Traffic Section, Unity Partnership Telephone No. 0161 770 4329

Christine Willis, NSL Services

Telephone No. 0161 628 9167

DRAWING NO:- 290/A4/79H/18

Expenditure Code:- R43317 40620 A001



DATE: 25/4/18

.....  
EXECUTIVE DIRECTOR,  
ECONOMY, SKILLS, AND NEIGHBOURHOODS



Proud to be  
part of the  
Oldham team

OLDHAM METROPOLITAN BOROUGH COUNCIL / UNITY PARTNERSHIPPROPOSAL TO TEMPORARILY CONTROL TRAFFICSection 14 Road Traffic Regulation Act 1984**COMMENCING FRIDAY 25 MAY 2018**

Restrictions to apply on Friday 25 May 2018 from 0800hrs to midnight

**AFFECTED ROADS** Description of length of road and affected side(s):

- (a) **Acorn Street, Lees** - Both sides  
From its junction with St John Street to its junction with Mellor Street
- (b) **Mellor Street, Lees** - Both sides  
From its junction with Elliot Street to its junction with Acorn Street
- (c) **Taylor Street, Lees** - North side  
From its junction with New Street to its junction with Mellor Street
- (d) **New Street, Lees** - Both sides  
From its junction with High Street to its junction with Taylor Street
- (e) **Thomas Street, Lees** - Both sides  
From its junction with High Street to its junction with Wild Street
- (f) **Athens Way, Lees** - Both sides  
From its junction with Mellor Street for a distance of 40 metres in a north-westerly direction
- (g) **St John Street, Lees - Southeast side (NEW ITEM for 2018)**  
From its junction with Victoria Street for a distance of 15 metres in a north-easterly direction

**REASON FOR NOTICE**

To maintain safe unimpeded access for vehicles and pedestrians on the occasion of the annual Whit-Walk Processions and Band Contest.

**TYPE OF NOTICE**

Prohibition of waiting (without disabled badge-holders exemptions), which will be indicated by 'No Waiting' cones in accordance with TSRGD

POLICE INFORMED:- YES

TfGM INFORMED:- NO

WARDS AFFECTED:-

Saddleworth West and Lees

WARD COUNCILLORS INFORMED:- NO

**FURTHER INFORMATION CAN BE OBTAINED FROM:-**


Paul Wotton, Traffic Section, Unity Partnership Telephone No. 0161 770 4329

Christine Willis, NSL Services

Telephone No. 0161 628 9167

DRAWING NO:- 290/A4/79i/18

Expenditure Code:- R43317 40620 A001



DATE:

25/4/18

 EXECUTIVE DIRECTOR,  
-ECONOMY, SKILLS, AND NEIGHBOURHOODSProud to be  
part of the  
Oldham team

**OLDHAM METROPOLITAN BOROUGH COUNCIL / UNITY PARTNERSHIP**  
**PROPOSAL TO TEMPORARILY CONTROL TRAFFIC**  
**Section 14 Road Traffic Regulation Act 1984**

**COMMENCING FRIDAY 25 MAY 2018**

Restrictions to apply on Friday 25 May 2018 from 0800hrs to midnight

**AFFECTED ROADS** Description of length of road and affected side(s):

- (a) **Stockport Road, Lydgate** - Both sides  
From its junction with Oldham Road for a distance of 180 metres in a southerly direction
- (b) **Burnedge Lane, Lydgate** - Both sides  
From its junction with Platting Road for a distance of 20 metres in a north-easterly direction
- (c) **Platting Road, Lydgate** - East side  
From its junction with Oldham Road to its junction with Burnedge Lane
- (d) **Oldham Road, Lydgate and Grasscroft**  
Both sides – From a point 40 metres northwest of its junction with Platting Road for a distance of 160 metres in a generally northwesterly direction (ending at street lamp no 49)  
South side – From a point 70 metres east of its junction with North View Close to a point 45 metres west of its junction with Beechfield
- (e) **Platting Road, Lydgate - West side**  
From its junction with Oldham Road to a point 35 metres north of its junction with Carr Lea

**REASON FOR NOTICE**

To maintain safe unimpeded access for vehicles and pedestrians on the occasion of the annual Whit-Walk Processions and Band Contest.

**TYPE OF NOTICE**

Prohibition of waiting (without disabled badge-holders exemptions), which will be indicated by 'No Waiting' cones in accordance with TSRGD

POLICE INFORMED:- YES

TfGM INFORMED:- NO

WARDS AFFECTED:-

Saddleworth South

WARD COUNCILLORS INFORMED:- NO

**FURTHER INFORMATION CAN BE OBTAINED FROM:-**

Paul Wotton, Traffic Section, Unity Partnership Telephone No. 0161 770 4329

Christine Willis, NSL Services

Telephone No. 0161 628 9167

DRAWING NO:- 290/A4/79J/18

Expenditure Code:- R43317 40620 A001

  
.....  
EXECUTIVE DIRECTOR,

DATE: 25/4/18



Proud to be  
part of the  
Oldham team

ECONOMY, SKILLS, AND NEIGHBOURHOODS

**OLDHAM METROPOLITAN BOROUGH COUNCIL / UNITY PARTNERSHIP**  
**PROPOSAL TO TEMPORARILY CONTROL TRAFFIC**  
**Section 14 Road Traffic Regulation Act 1984**

**COMMENCING FRIDAY 25 MAY 2018**

Restrictions to apply on Friday 25 May 2018 from 0800hrs to midnight

**AFFECTED ROADS** Description of length of road and affected side(s):

- (a) **Huddersfield Road, Scouthead** – Both sides  
From its junction with Old Lane to its junction with Pastures Lane
- (b) *included in item (a)*
- (c) *included in item (a)*
- (d) **Higher Turf Lane** - Both sides  
From its junction with Huddersfield Road for a distance of 40 metres  
in a northerly direction
- (e) **Lower Turf Lane, Scouthead** - Both sides  
From its junction with Huddersfield Road to its junction with Heywood Lane
- (f) **Heywood Lane, Austerlands** - North side  
From its junction with Huddersfield Road to its junction with Lower Turf Lane
- (g) **Heywood Lane, Austerlands** - South side  
From its junction with Huddersfield Road for a distance of 115 metres in a  
generally easterly direction

**REASON FOR NOTICE**

To maintain safe unimpeded access for vehicles and pedestrians on the occasion of the annual Whit-Walk Processions and Band Contest.

**TYPE OF NOTICE**

Prohibition of waiting (without disabled badge-holders exemptions), which will be indicated by 'No Waiting' cones in accordance with TSRGD

POLICE INFORMED:- YES

TfGM INFORMED:- NO

WARDS AFFECTED:-

Saddleworth North

WARD COUNCILLORS INFORMED:- NO

**FURTHER INFORMATION CAN BE OBTAINED FROM:-**

Paul Wotton, Traffic Section, Unity Partnership Telephone No. 0161 770 4329

Christine Willis, NSL Services

Telephone No. 0161 628 9167

DRAWING NO:- 290/A4/79K/18

Expenditure Code:- R43317 40620 A001

*Paul Wotton*

DATE:

*25/4/18*

*PP* EXECUTIVE DIRECTOR,  
ECONOMY, SKILLS, AND NEIGHBOURHOODS



Proud to be  
part of the  
Oldham team

**OLDHAM METROPOLITAN BOROUGH COUNCIL / UNITY PARTNERSHIP**  
**PROPOSAL TO TEMPORARILY CONTROL TRAFFIC**  
**Road Traffic Regulation Act 1984**

**COMMENCING FRIDAY 25 MAY 2018**

Restrictions to apply on Friday 25 May 2018 from 0800hrs to midnight

**AFFECTED ROAD** Description of length of road and affected side

**Stoneswood Road, Delph**

The west side from its junction with Grains Road to its junction with Knott Hill Lane

**REASON FOR NOTICE/ORDER**

To maintain safe unimpeded access for vehicles and pedestrians on the occasion of the annual Whit-Walk processions and Saddleworth Band Contest

**TYPE OF NOTICE/ORDER**

Prohibition of waiting (without disabled badge-holders exemptions), which will be indicated by 'No Waiting' cones in accordance with TSRGD

POLICE INFORMED:- YES

TfGM INFORMED:- NO

WARDS AFFECTED:-

Saddleworth North

WARD COUNCILLORS INFORMED:- NO

**FURTHER INFORMATION CAN BE OBTAINED FROM:-**


Paul Wotton, Traffic Section, Unity Partnership Telephone No. 0161 770 4329

Christine Willis, NSL Services

Telephone No. 0161 628 9167

DRAWING NO:- 290/A4/79L/18

Expenditure Code:- R43317 40620 A001



DATE: 25/4/18

 EXECUTIVE DIRECTOR,  
ECONOMY, SKILLS, AND NEIGHBOURHOODS



Proud to be  
part of the  
Oldham team

**OLDHAM METROPOLITAN BOROUGH COUNCIL / UNITY PARTNERSHIP**  
**PROPOSAL TO TEMPORARILY CONTROL TRAFFIC**  
**Section 14 Road Traffic Regulation Act 1984**

**COMMENCING FRIDAY 25 MAY 2018**

Restrictions to apply on Friday 25 May 2018 from 0800hrs to midnight

**AFFECTED ROADS** Description of length of road and affected side(s):

- (a) **Un-named highway, situated opposite the junction with Smithy Lane leading towards King George V Playing Fields Car Park** - Both sides  
From its junction with High Street, to King George V Playing Fields
- (b) **New Street, Uppermill** - South side  
From its junction with High Street, to its junction with Church Road
- (c) **Church Road, Uppermill** - South side  
From its junction with New Street to its junction with Brook Avenue
- (d) **Wade Row, Uppermill** - Both sides  
From its junction with High Street to its cul-de-sac end

**REASON FOR NOTICE**

To maintain safe unimpeded access for vehicles and pedestrians on the occasion of the annual Whit-Walk Processions and Band Contest.

**TYPE OF NOTICE**

Prohibition of waiting (without disabled badge-holders exemptions), which will be indicated by 'No Waiting' cones in accordance with TSRGD

POLICE INFORMED:- YES

TfGM INFORMED:- NO

WARDS AFFECTED:-

Saddleworth South

WARD COUNCILLORS INFORMED:- NO

**FURTHER INFORMATION CAN BE OBTAINED FROM:-**

Paul Wotton, Traffic Section, Unity Partnership Telephone No. 0161 770 4329

Christine Willis, NSL Services

Telephone No. 0161 628 9167

DRAWING NO:- 290/A4/79M/18

Expenditure Code:- R43317 40620 A001

*Paul Wotton*

DATE:

*25/4/18*

*PP* EXECUTIVE DIRECTOR,  
ECONOMY, SKILLS, AND NEIGHBOURHOODS



Proud to be  
part of the  
Oldham team



Temporary One-way Scouthead & Austerlands INDEX No 79X / 18  
OLDHAM METROPOLITAN BOROUGH COUNCIL / UNITY PARTNERSHIP  
PROPOSAL TO TEMPORARILY CONTROL TRAFFIC  
Section 14 Road Traffic Regulation Act 1984

**COMMENCING** FRIDAY 25 MAY 2018

Restriction to apply on Friday 25 May 2018 from 1600hrs to midnight

**AFFECTED ROADS** Description of length of road:

- (a) **Huddersfield Road A62 Scouthead**  
From a point 55 metres east of its eastern junction with Heywood Avenue to its junction with Upper Turf Lane & Lower Turf Lane
- (b) **Lower Turf Lane Scouthead**  
From its junction with Huddersfield Road to its junction with Heywood Lane

**REASON FOR NOTICE**

To simplify and maintain traffic flows during the Scouthead & Austerlands Whit Friday Band Contest on Huddersfield Road A62.

**TYPE OF NOTICE** - Temporary one way traffic restriction

- (a) **Permitted direction of traffic** – northeastbound  
From Heywood Avenue to Upper Turf Lane  
**Prohibited direction of traffic** – southwestbound  
From Lower Turf Lane to Heywood Avenue  
**Alternative route** – Lower Turf Lane, Heywood Lane
- (b) **Permitted direction of traffic** – southbound  
From Huddersfield Road to Heywood Lane  
**Prohibited direction of traffic** – northbound  
From Heywood Lane to Huddersfield Road  
**Alternative route** – Heywood Lane, Huddersfield Road

POLICE INFORMED:- YES

TfGM INFORMED:- YES

WARDS AFFECTED:-


Saddleworth North

WARD COUNCILLORS INFORMED:- NO

**FURTHER INFORMATION CAN BE OBTAINED FROM:-**

Paul Wotton, Traffic Section, Unity Partnership Telephone No. 0161 770 4329

DRAWING NO:- 290/A4/79X/18      Expenditure Code:- R43317 40620 A001

  
.....  
EXECUTIVE DIRECTOR,  
ECONOMY, SKILLS, AND NEIGHBOURHOODS

DATE: 25/4/18



High Street Bus Turnround Uppermill - Revoke entry restrictions **INDEX No 79Y / 18**  
**OLDHAM METROPOLITAN BOROUGH COUNCIL / UNITY PARTNERSHIP**  
**PROPOSAL TO TEMPORARILY CONTROL TRAFFIC**  
**Section 14 Road Traffic Regulation Act 1984**

**COMMENCING FRIDAY 25 MAY 2018**

Restriction to apply on Friday 25 May 2018 from 1600hrs to midnight

**AFFECTED ROADS** Description of length of road:

**High Street Bus Turnround Uppermill**

Revoke entry restrictions

**REASON FOR NOTICE**

To regulate accessing traffic within an area subject to a temporary highway closure, by imposing a stop/go arrangement on High Street A670 Uppermill where traffic travels through High Street Bus Turnround under stop/go conditions

**TYPE OF NOTICE** - Temporary revocation of The Oldham (High Street Bus Turnround Uppermill) Traffic Regulation Order 2007, to allow all traffic to enter under stop/go control.

POLICE INFORMED:- YES

TfGM INFORMED:- YES

WARDS AFFECTED:-

Saddleworth North

WARD COUNCILLORS INFORMED:- NO

**FURTHER INFORMATION CAN BE OBTAINED FROM:-**

Paul Wotton, Traffic Section, Unity Partnership Telephone No. 0161 770 4329

DRAWING NO:- 290/A4/79Y/18 Expenditure Code:- R43317 40620 A001

*Paul Wotton*

DATE:

*25/4/18*

*ff* EXECUTIVE DIRECTOR,  
ECONOMY, SKILLS, AND NEIGHBOURHOODS



Proud to be  
part of the  
Oldham team

**OLDHAM METROPOLITAN BOROUGH COUNCIL / UNITY PARTNERSHIP**  
**PROPOSAL TO TEMPORARILY CONTROL TRAFFIC**  
**Section 14 Road Traffic Regulation Act 1984**

**COMMENCING FRIDAY 25 MAY 2018**

Restrictions to apply on Friday 25 May 2018 from 0800hrs to midnight

**AFFECTED ROADS** Description of length of road and affected side(s):

- (a) **Chapel Road, Greenfield – East Side**  
From a point 20 metres south of its junction with Oldham Road for a distance of 72 metres in a southerly direction
- (b) **Huddersfield Road, Delph – South Side**  
From a point 10 metres east of its junction with Delph New Road for a distance of 60 metres in an easterly direction.
- (c) **Denshaw Road, Delph – Northeast Side (NEW ITEM for 2018)**  
***From a point 15 metres southeast of its junction with Lodge Lane, to a point 15 metres northwest of its junction with Eagle Court.***

**REASON FOR NOTICE**

To create an area for hackney carriages to stand for the duration of the band contest.

**TYPE OF NOTICE**

Prohibition of waiting (without disabled badge-holders exemptions) except for Hackney Carriages, which will be indicated by 'No Waiting' cones in accordance with TSRGD

POLICE INFORMED:- YES

TfGM INFORMED:- NO

WARDS AFFECTED:-

Saddleworth South, Saddleworth North

WARD COUNCILLORS INFORMED:- NO

**FURTHER INFORMATION CAN BE OBTAINED FROM:-**

Paul Wotton, Traffic Section, Unity Partnership Telephone No. 0161 770 4329

Christine Willis, NSL Services

Telephone No. 0161 628 9167

DRAWING NO:- 290/A4/79Z/18

Expenditure Code:- R43317 40620 A001



DATE: 25/4/18

.....  
EXECUTIVE DIRECTOR,  
ECONOMY, SKILLS, AND NEIGHBOURHOODS